



EMERGENCY PREPAREDNESS PLANNING TOOL.

**PLAN.
PREPARE.
RESPOND.**

Developed by experienced public safety professionals, StrataSite is a dynamic emergency response planning platform that ensures a coordinated response from an All-Hazards approach. StrataSite allows you to build and deploy plans for:

- Schools
- Government Buildings
- Large Employment Centers
- Campuses
- Concert Venues
- Large Scale Events

Practical collaboration, helping to save lives.

StrataSite Features

Real Time Online Collaboration – Key public and private sector stakeholders easily collaborate, cutting pre-planning time by 90%.

Up-to-date Plans - Plans are always live and current. Eliminate outdated plans with secure cloud based review.

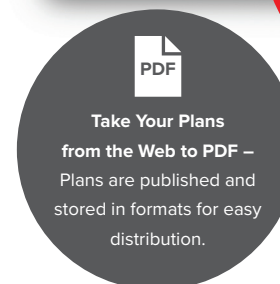
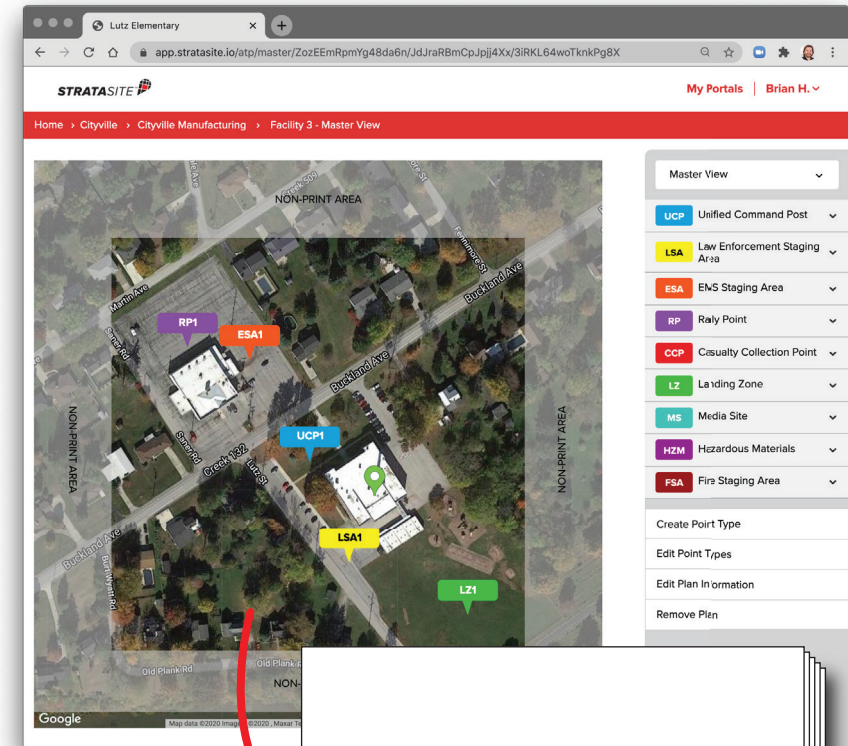
Secure, Multi-Agency Onboarding - Assign roles and permissions by onboarding agencies, departments and admins with 2-factor authentication.

User Review and Adoption – Dynamic online quizzing and review helps ensure plan awareness among users.

Customizable – Upload individual floorplans, location images and other site-critical information.


Only StrataSite Provides:

- Real Time Collaboration
- Multi-Agency Access
- Secure Plan Management
- Customizable Mapping
- Actionable Direction



**Take Your Plans
from the Web to PDF –**
Plans are published and
stored in formats for easy
distribution.





Create plans for responding to an active shooter event

Through mapping and worksheets, create a community response plan

ACTIVE THREAT

Identify agencies and assign responsibilities

Share completed plans with community resources



Create plans for HAZMAT or any other facility crisis


Identify and label critical areas of a facility

HAZARD MITIGATION

Share completed plans with community resources

Utilize completed plans as a training tool

BUILD AND DEPLOY RESPONSE PLANS FOR:



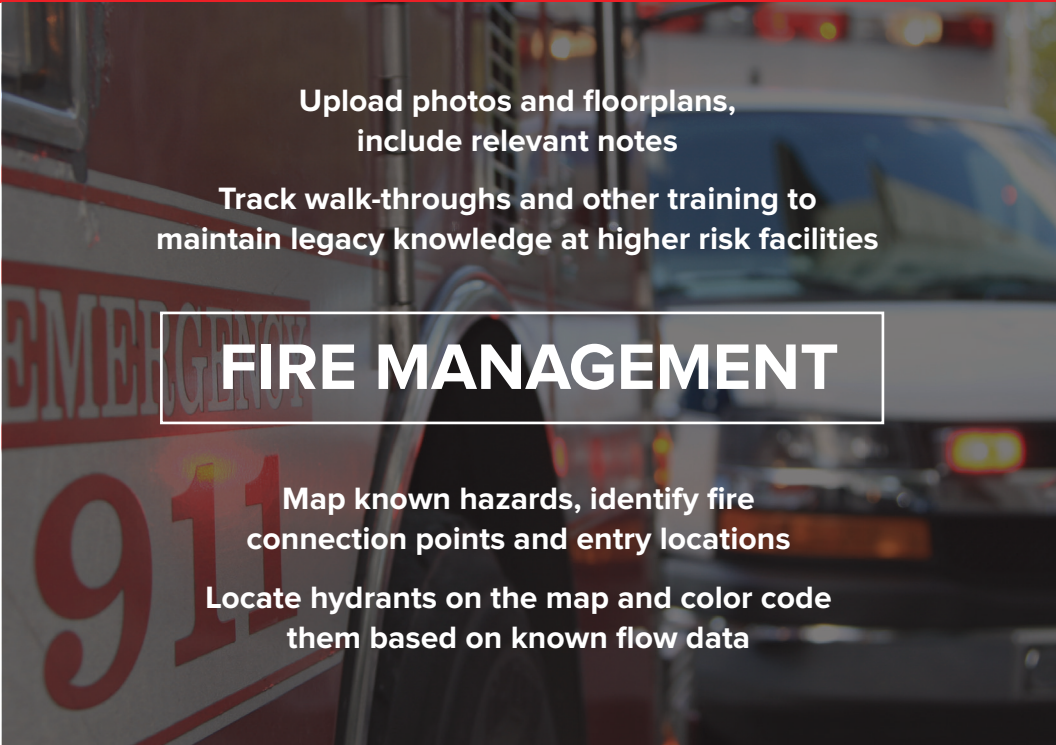
Create plans for large scale events and gatherings

Identify event points of interest and routes

PUBLIC EVENT

Plan and share with all event stakeholders

Provide the public with need-to-know information



Upload photos and floorplans, include relevant notes

Track walk-throughs and other training to maintain legacy knowledge at higher risk facilities

FIRE MANAGEMENT

Map known hazards, identify fire connection points and entry locations

Locate hydrants on the map and color code them based on known flow data